## ul. Królewska

km 0+032.17

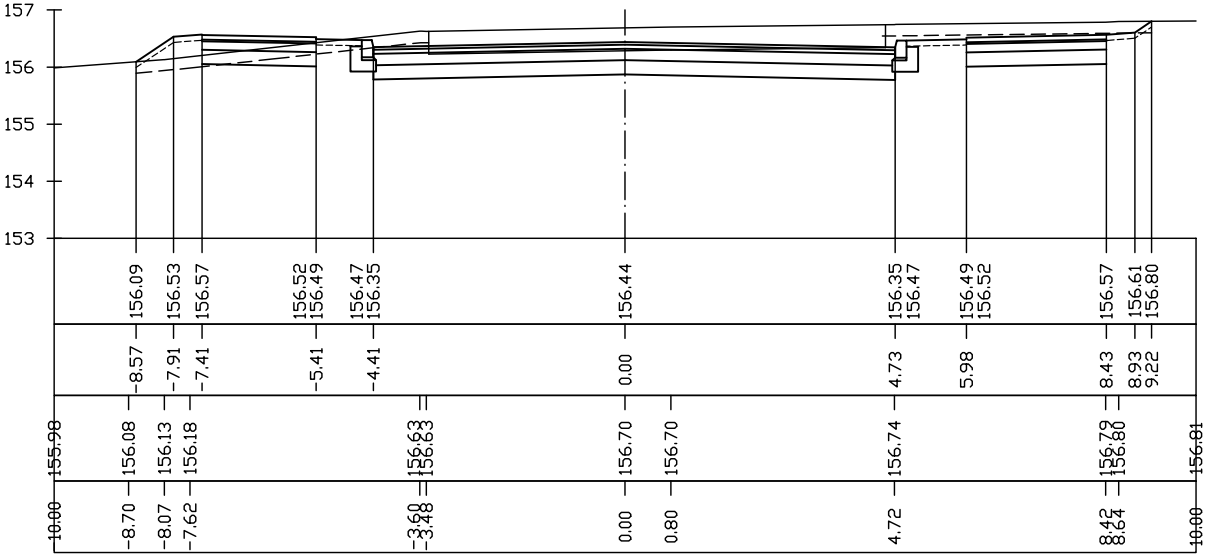
157
156
155
154
153
156.09
156.53
156.57
156.52
156.49
156.47
156.35
156.44
156.35
156.47
156.49
156.52
156.57
156.61
156.80
-8.57
-7.91
-7.41
-5.41
-4.41
0.00
4.73
5.98
8.43
8.93
9.22
155.98
156.08
156.13
156.18
156.63
156.63
156.70
156.70
156.74
156.79
156.80
156.81
10.00
-8.70
-8.07
-7.62
-3.60
-3.48
0.00
0.80
4.72
8.42
8.64
10.00

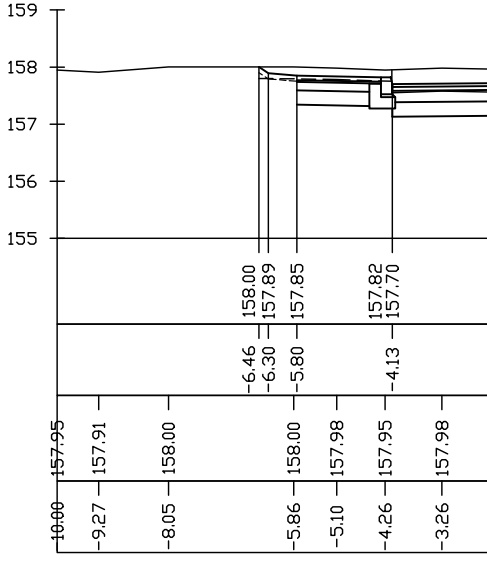
159
158
157
156
155
158.00
157.89
157.85
157.82
157.70
-6.46
-6.30
-5.80
-4.13
157.95
157.91
158.00
158.00
157.98
157.95
157.98
10.00
-9.27
-8.05
-5.86
-5.10
-4.26
-3.26

km 0+048.89

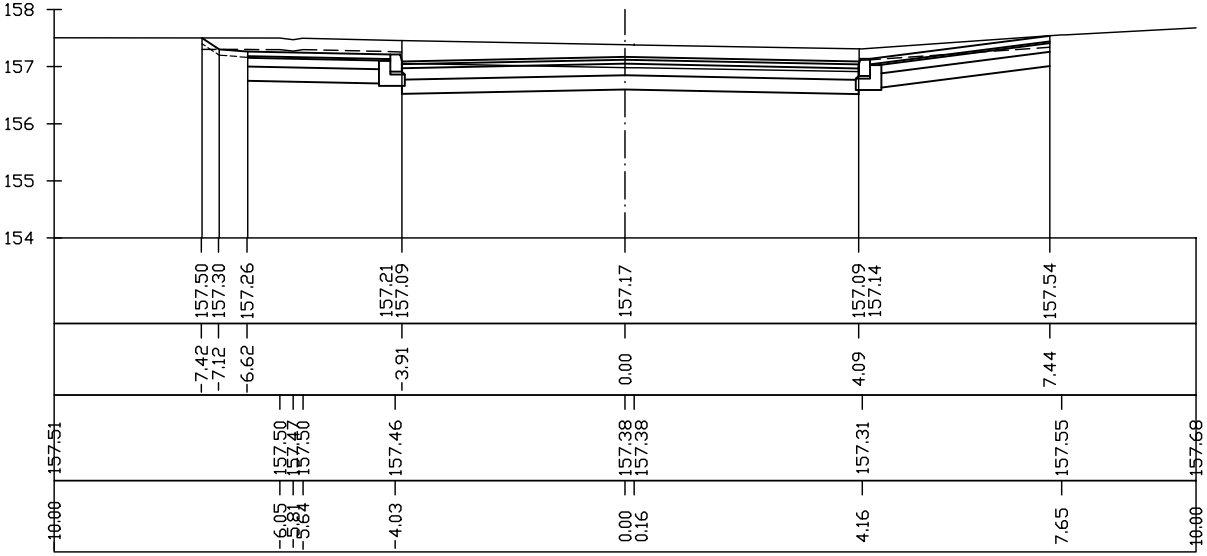
158
157
156
155
154
157.50
157.30
157.26
157.21
157.09
157.17
157.09
157.14
157.54
-7.42
-7.12
-6.62
-3.91
0.00
4.09
7.44
157.51
157.50
157.47
157.50
157.46
157.38
157.38
157.31
157.55
157.68
10.00
-6.05
-5.81
-5.64
-4.03
0.00
0.16
4.16
7.65
10.00

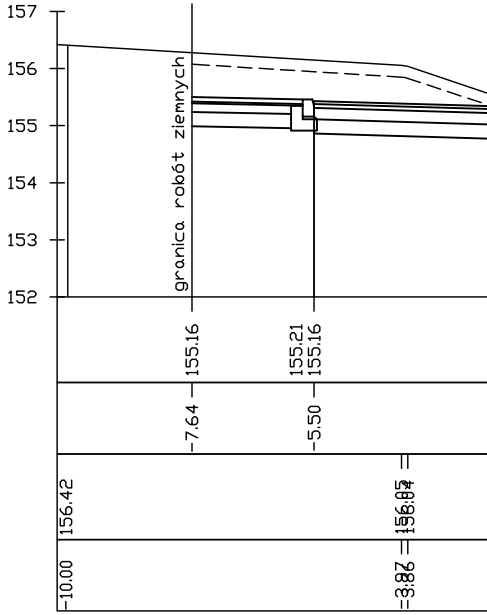
157
156
155
154
153
152
granica robót ziemnych
155.16
155.21
155.16
-7.64
-5.50
156.42
156.05
156.04
-10.00
-3.87
-3.86

km 0+061.60

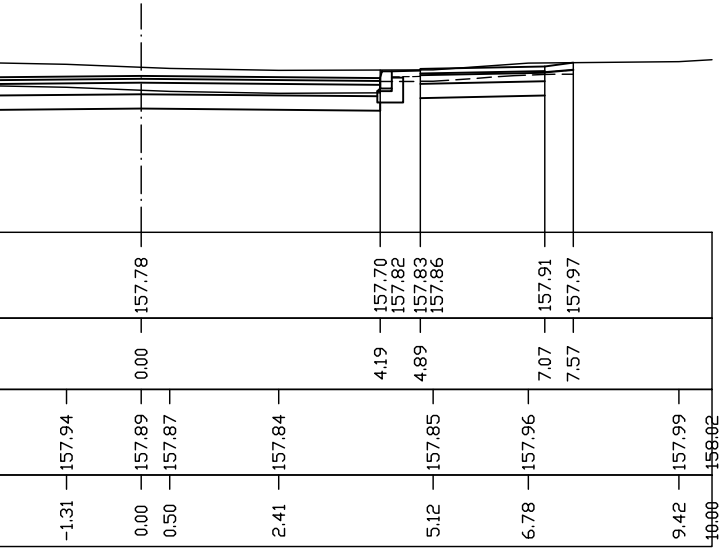
157.78
157.70
157.82
157.83
157.86
157.91
157.97
0.00
4.19
4.89
7.07
7.57
157.94
157.89
157.87
157.84
157.85
157.96
157.99
158.02
-1.31
0.00
0.50
2.41
5.12
6.78
9.42
10.00

km 0+038.34

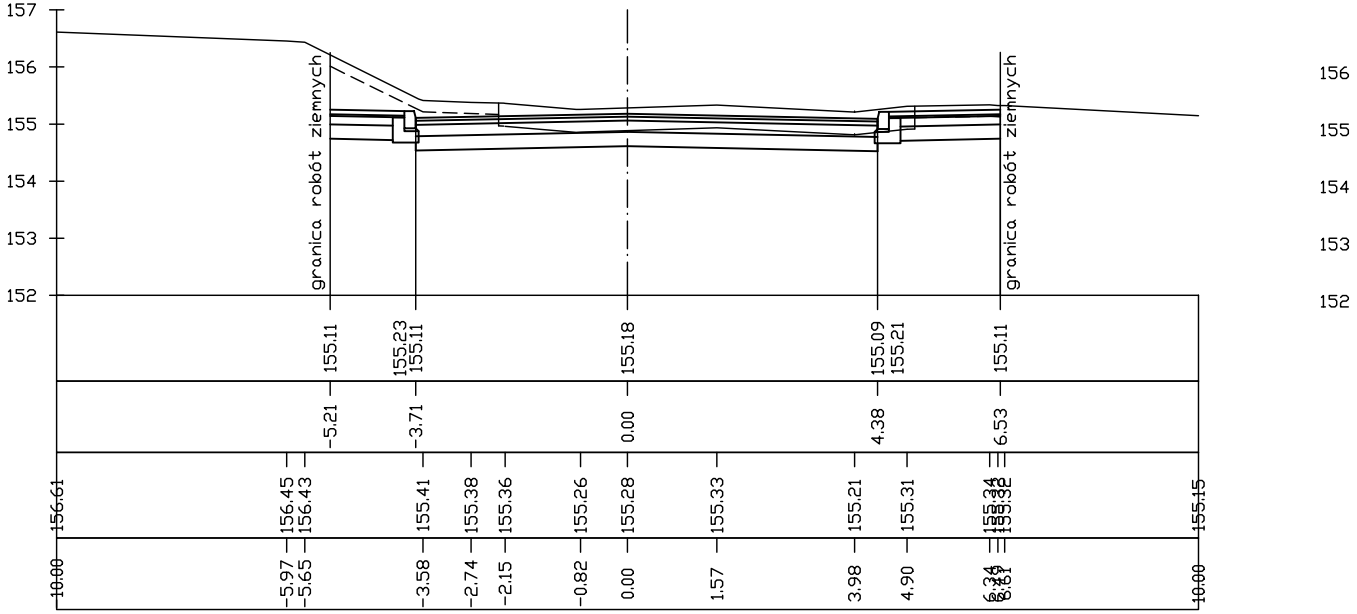
157
156
155
154
153
152
granica robót ziemnych
granica robót ziemnych
155.11
155.23
155.11
155.18
155.09
155.21
155.11
-5.21
-3.71
0.00
4.38
6.53
156.61
156.45
156.43
155.41
155.38
155.36
155.26
155.28
155.33
155.21
155.31
155.34
155.32
155.15
10.00
-5.97
-5.65
-3.58
-2.74
-2.15
-0.82
0.00
1.57
3.98
4.90
6.34
6.61
10.00
156
155
154
153
152

ul. Młynarska

km 0+020.93

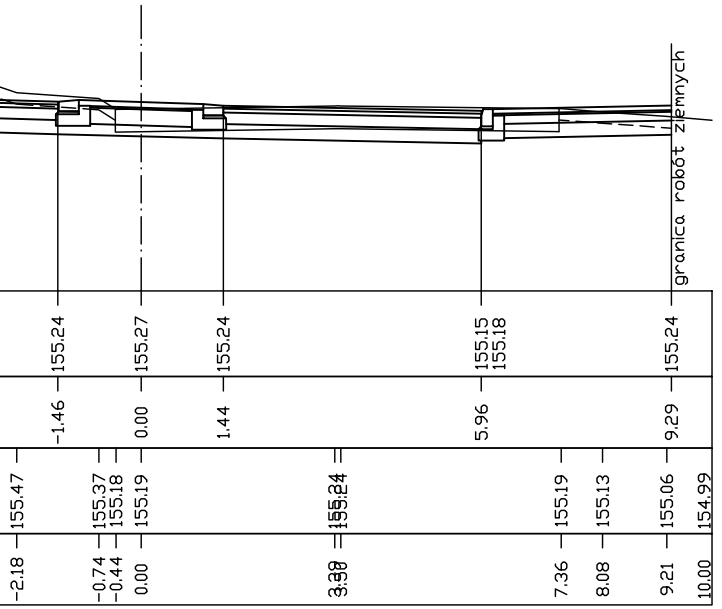
granica robót ziemnych
155.24
155.27
155.24
155.15
155.18
155.24
-1.46
0.00
1.44
5.96
9.29
155.47
155.37
155.18
155.19
155.24
155.24
155.19
155.13
155.06
154.99
-2.18
-0.74
-0.44
0.00
3.30
3.50
7.36
8.08
9.21
10.00

km 0+060.95

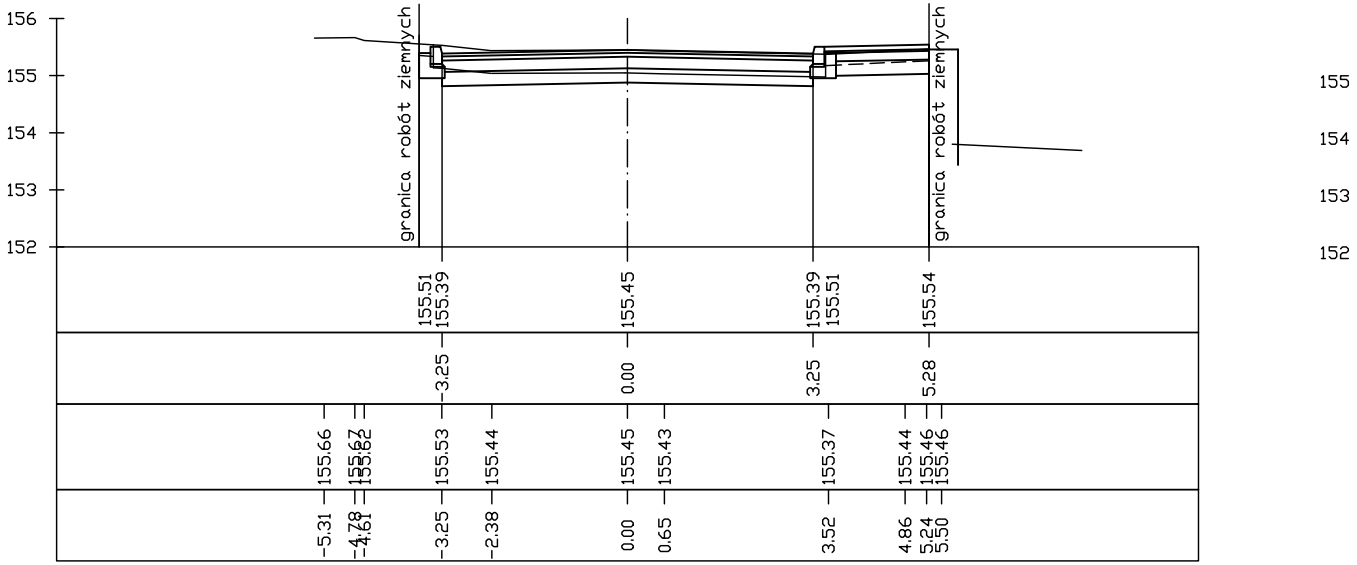
156
155
154
153
152
granica robót ziemnych
granica robót ziemnych
155.51
155.39
155.45
155.39
155.51
155.54
-3.25
0.00
3.25
5.28
155.66
155.62
155.62
155.53
155.44
155.45
155.43
155.37
155.44
155.46
155.46
-5.31
-4.78
-4.61
-3.25
-2.38
0.00
0.65
3.52
4.86
5.24
5.50
155
154
153
152

## ul. Niepodległości 1

km 0+030.65

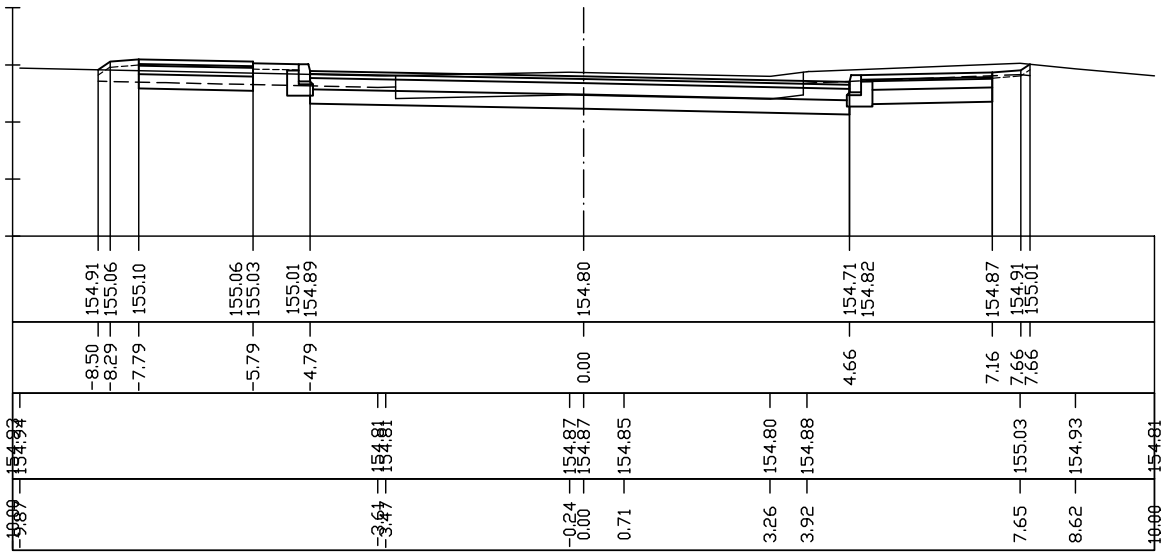

154.91
155.06
155.10
155.06
155.03
155.01
154.89
154.80
154.71
154.82
154.87
154.91
155.01
-8.50
-8.29
-7.79
-5.79
-4.79
0.00
4.66
7.16
7.66
7.66
154.81
154.87
154.87
154.85
154.80
154.88
155.03
154.93
154.81
-3.47
-0.24
0.00
0.71
3.26
3.92
7.65
8.62
10.00

km 0+068.65

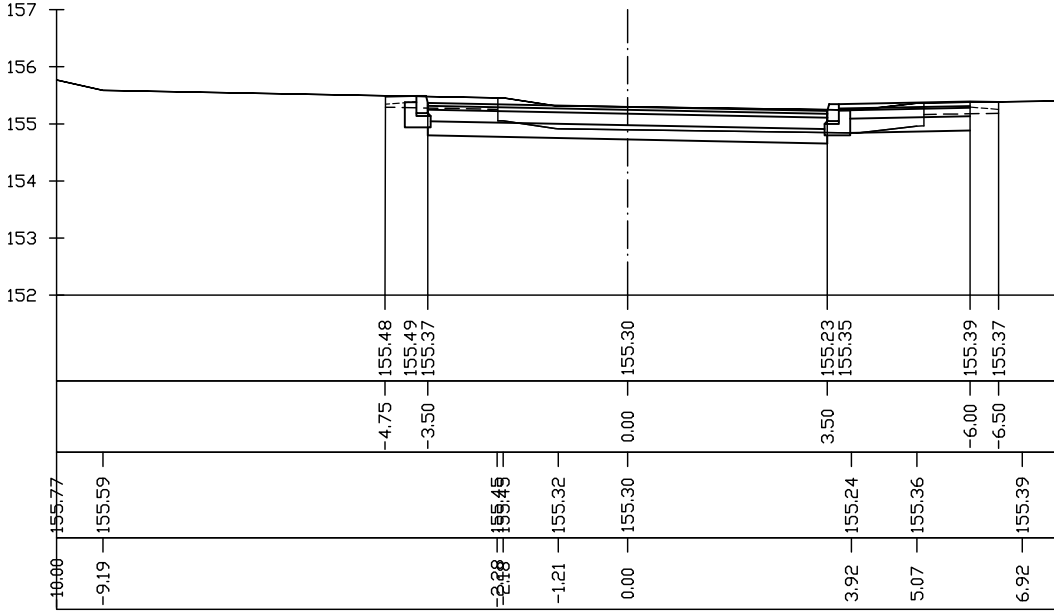

157
156
155
154
153
152
155.48
155.49
155.37
155.30
155.23
155.35
155.39
155.37
-4.75
-3.50
0.00
3.50
-6.00
-6.50
155.77
155.59
155.32
155.30
155.24
155.36
155.39
10.00
-9.19
-1.21
0.00
3.92
5.07
6.92

km 0+049.79

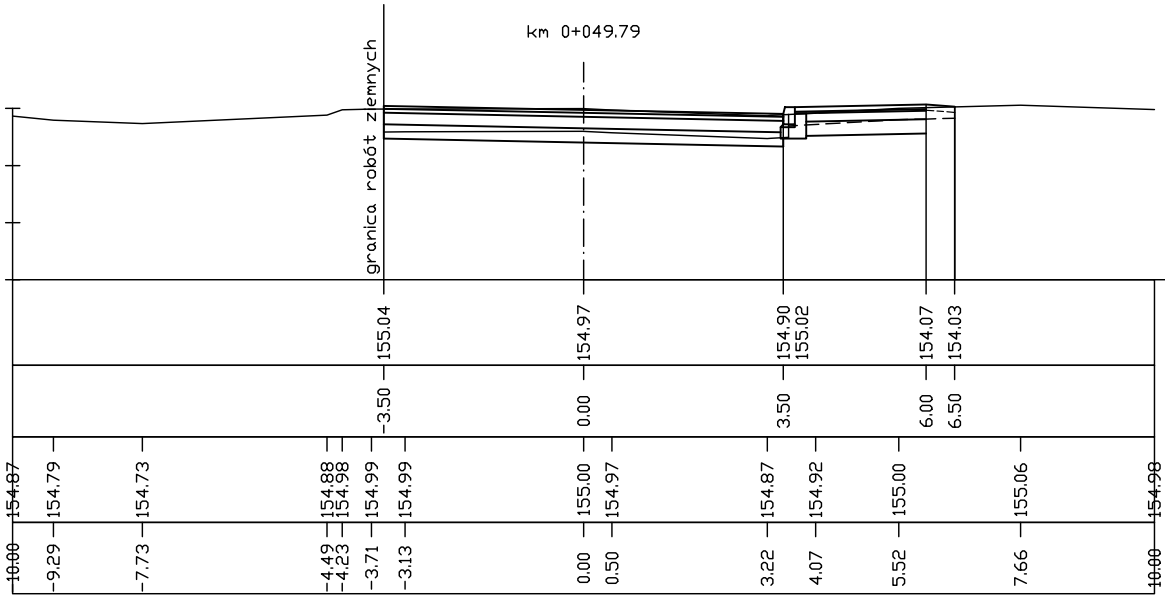

granica robót ziemnych
155.04
154.97
154.90
155.02
154.07
154.03
-3.50
0.00
3.50
6.00
6.50
154.87
154.79
154.73
154.88
154.98
154.99
154.99
155.00
154.97
154.87
154.92
155.00
155.06
154.98
10.00
-9.29
-7.73
-4.49
-4.23
-3.71
-3.13
0.00
0.50
3.22
4.07
5.52
7.66
10.00

km 0+091.40

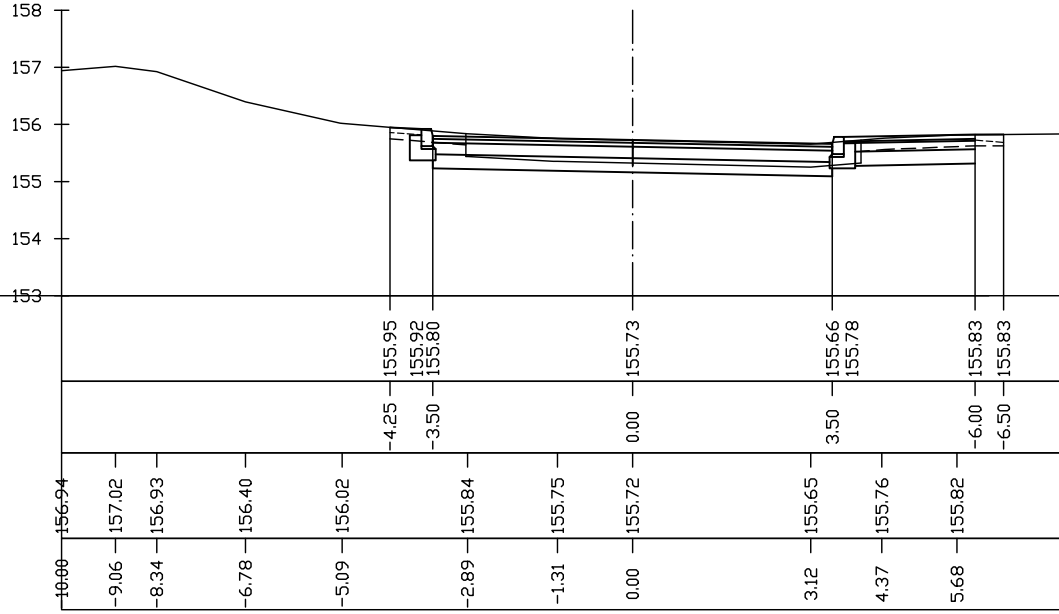

158
157
156
155
154
153
155.95
155.92
155.80
155.73
155.66
155.78
155.83
155.83
-4.25
-3.50
0.00
3.50
-6.00
-6.50
156.94
157.02
156.93
156.40
156.02
155.84
155.75
155.72
155.65
155.76
155.82
10.00
-9.06
-8.34
-6.78
-5.09
-2.89
-1.31
0.00
3.12
4.37
5.68

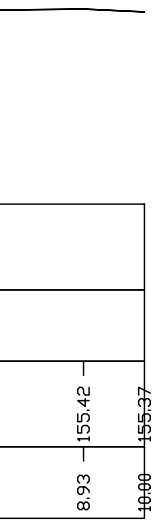
155.42
155.37
8.93
10.00

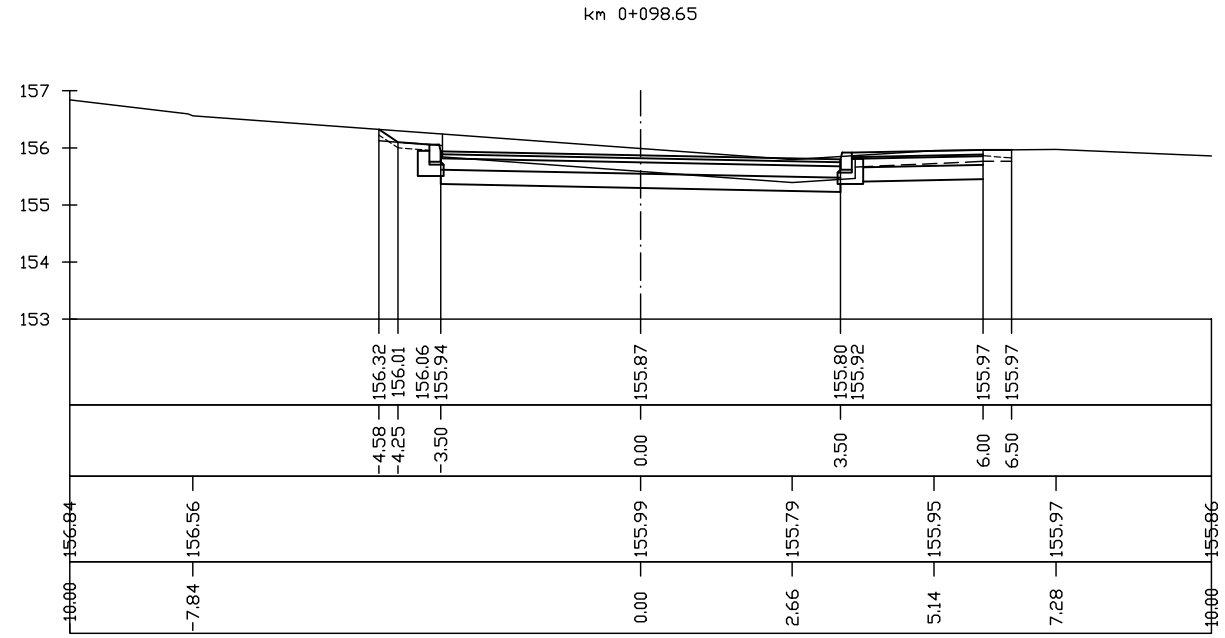
km 0+098.65
157
156
155
154
153
156.32
156.01
156.06
155.94
155.87
155.80
155.92
155.97
155.97
-4.58
-4.25
-3.50
0.00
3.50
6.00
6.50
156.84
156.56
155.99
155.79
155.95
155.97
155.86
-10.00
-7.84
0.00
2.66
5.14
7.28
10.00


155.84
155.84
155.82
155.75
7.83
8.01
8.44
10.00

PROGRAM REGIONALNY
NARODOWA STRATEGIA SPÓJNOŚCI

WOJEWÓDZTWO WIELKOPOLSKIE

UNIA EUROPEJSKA
EUROPEJSKI FUNDUSZ
ROZWOJU REGIONALNEGO

INWESTOR

MIASTO I GMINA DĘBRZNO
URZĄD MIASTA I GMINY
ul. Traugutta 2
77–310 Dębrzno

MM PROJEKT Sp. z o.o.

62-004 Czerwonak,
ul. Gdyńska 139
tel./fax: 061 652-61-80
NIP: 7773044173
REGON: 300803876
KRS 0000301456

NAZWA INWESTYCJI:
Budowa drogi zbiorczej w ciągu ul. Długiej w Dębrznie

RYSUNEK: Przekroje poprzeczne – ul.Królewska i ul.Niepodległości 1

NR 7.1

| STANOWISKO | IMIĘ I NAZWISKO | NR UPRAW. | DATA | PODPIS |
|---|---|---|---|---|
| Projektant | mgr inż. Magda Wojciechowska | WKP/0249/POOD/07 | 8.2010 | |
| Asystent projektanta | mgr inż. Łukasz Ochla | | 8.2010 | |
| Asystent projektanta | mgr inż. Szymon Majer | | 8.2010 | |
| Sprawdzający | mgr inż. Jarosław Widźgowski | WKP/0105/PWOD/09 | 8.2010 | |

| BRANŻA | STADIUM | ROK OPRACOWANIA | NR UMOWY | SKALA |
|---|---|---|---|---|
| drogowa | projekt wykonawczy | 8.2010 | ZP–D/4/2009 | 1:100 |